








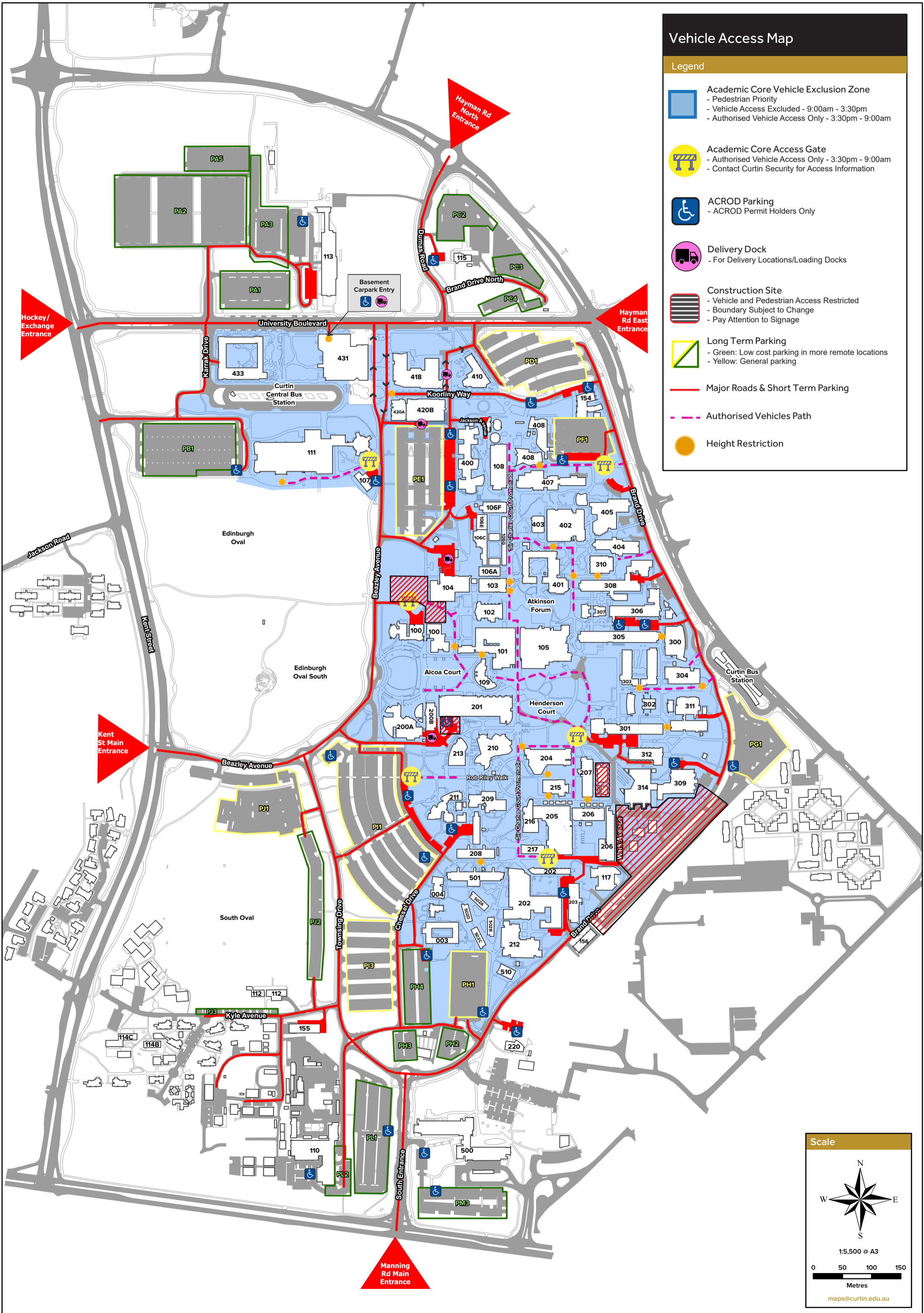


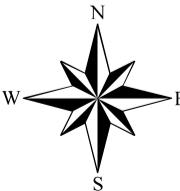
Vehicle Access Map

Legend

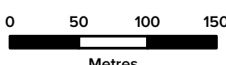
-  **Academic Core Vehicle Exclusion Zone**
 - Pedestrian Priority
 - Vehicle Access Excluded - 9:00am - 3:30pm
 - Authorised Vehicle Access Only - 3:30pm - 9:00am
-  **Academic Core Access Gate**
 - Authorised Vehicle Access Only - 3:30pm - 9:00am
 - Contact Curtin Security for Access Information
-  **ACROD Parking**
 - ACROD Permit Holders Only
-  **Delivery Dock**
 - For Delivery Locations/Loading Docks
-  **Construction Site**
 - Vehicle and Pedestrian Access Restricted
 - Boundary Subject to Change
 - Pay Attention to Signage
-  **Long Term Parking**
 - Green: Low cost parking in more remote locations
 - Yellow: General parking
-  **Major Roads & Short Term Parking**
-  **Authorised Vehicles Path**
-  **Height Restriction**



Scale



1:5,500 @ A3



Metres

maps@curtin.edu.au